



# SHARING ON BISHAN TOWERS












# Bishan



## Overview

- Bishan is centrally located within the Central East Region of Singapore
- Wide variety of amenities, with spaces for learning, commerce and play, and close to Bishan-Ang Mo Kio Park and the Kallang River, and MacRitchie Reservoir
- Well connected with 3 MRT lines and a bus interchange

**Legend**

 Town Boundary	 Town / Neighbourhood Centres
 North-South Line	 Parks
 Circle Line	
 Thomson-East Coast Line	
 Cross Island Line (U/C)	







# Amenities around Bishan Towers

BISHAN SPORTS CENTRE

JUNCTION 8

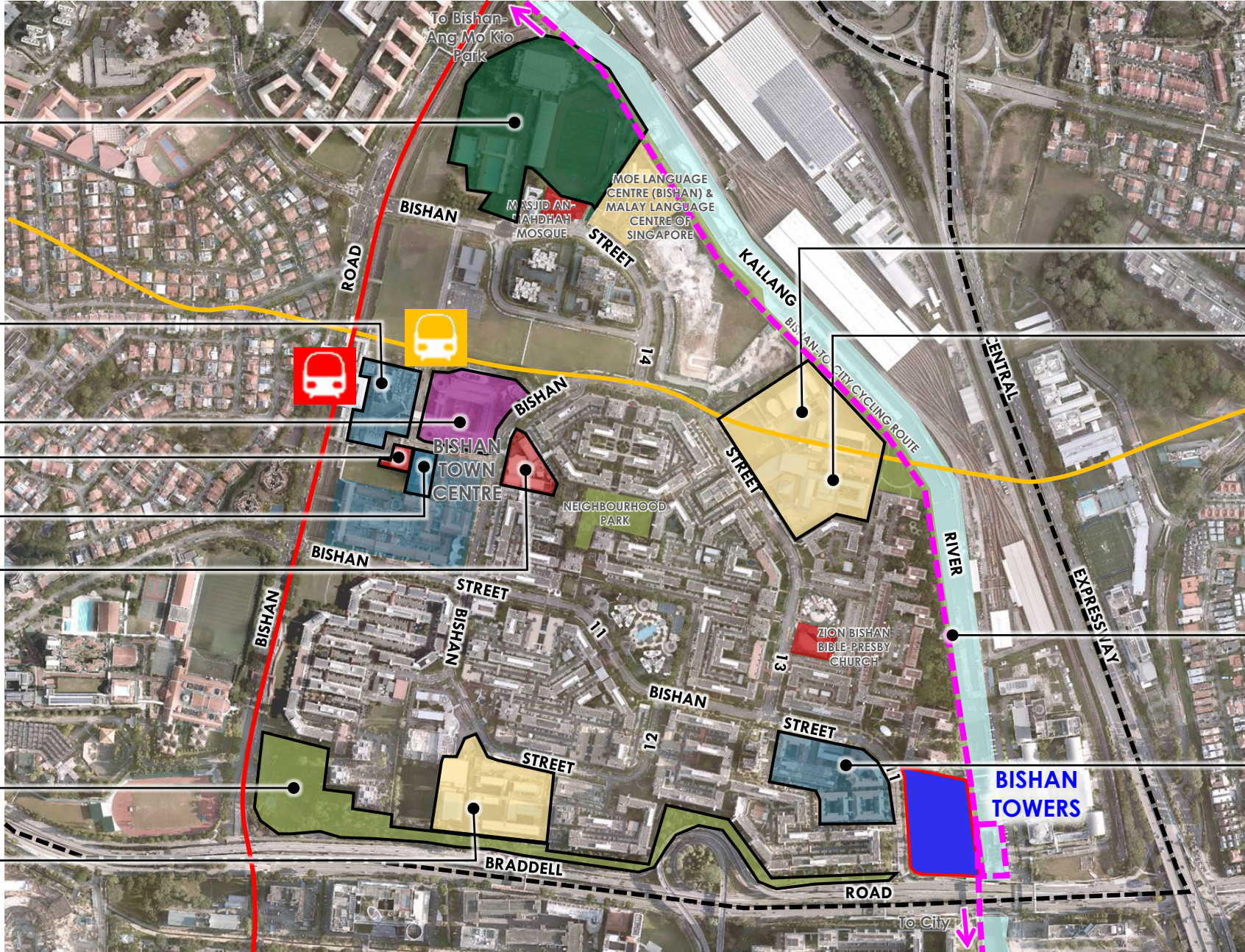
BISHAN BUS INTERCHANGE  
BISHAN PUBLIC LIBRARY

CPF BISHAN BUILDING

BISHAN COMMUNITY CLUB

BISHAN HARMONY PARK

GUANGYANG SECONDARY SCHOOL



KUO CHUAN PRESBYTERIAN  
SECONDARY SCHOOL

KUO CHUAN PRESBYTERIAN  
PRIMARY SCHOOL

BISHAN-TO-CITY  
CYCLING ROUTE  
/ KALLANG PARK  
CONNECTOR

BISHAN EAST  
NEIGHBOURHOOD CENTRE












# PRECINCT FACILITIES

## BISHAN TOWERS

**Precinct Green Spaces** provide areas for residents to connect with nature, exercise and socialize





**Community Living Rooms (CLR)** are designed with furniture, overlooking to the Green Spaces for residents to enjoy the nature and socialize

### LEGEND

-  Community Living Room
-  Precinct Green spaces
-  Drop-off Porch
-  Adult Fitness Station/ Elderly Fitness Station
-  Children Playground
-  Community Living Room at 1<sup>st</sup> Storey
-  Rooftop Garden
-  Space for Community Garden at 5<sup>th</sup> Storey
-  Multi-storey Car Park (MSCP)



### LEGEND:

-  OPEN LAWN
-  CHILDREN'S PLAYGROUND
-  ADULT AND ELDERLY FITNESS STATION
-  PRECINCT PAVILION





# BISHAN TOWERS







Welcome to your NEW HOME

BISHAN TOWERS

